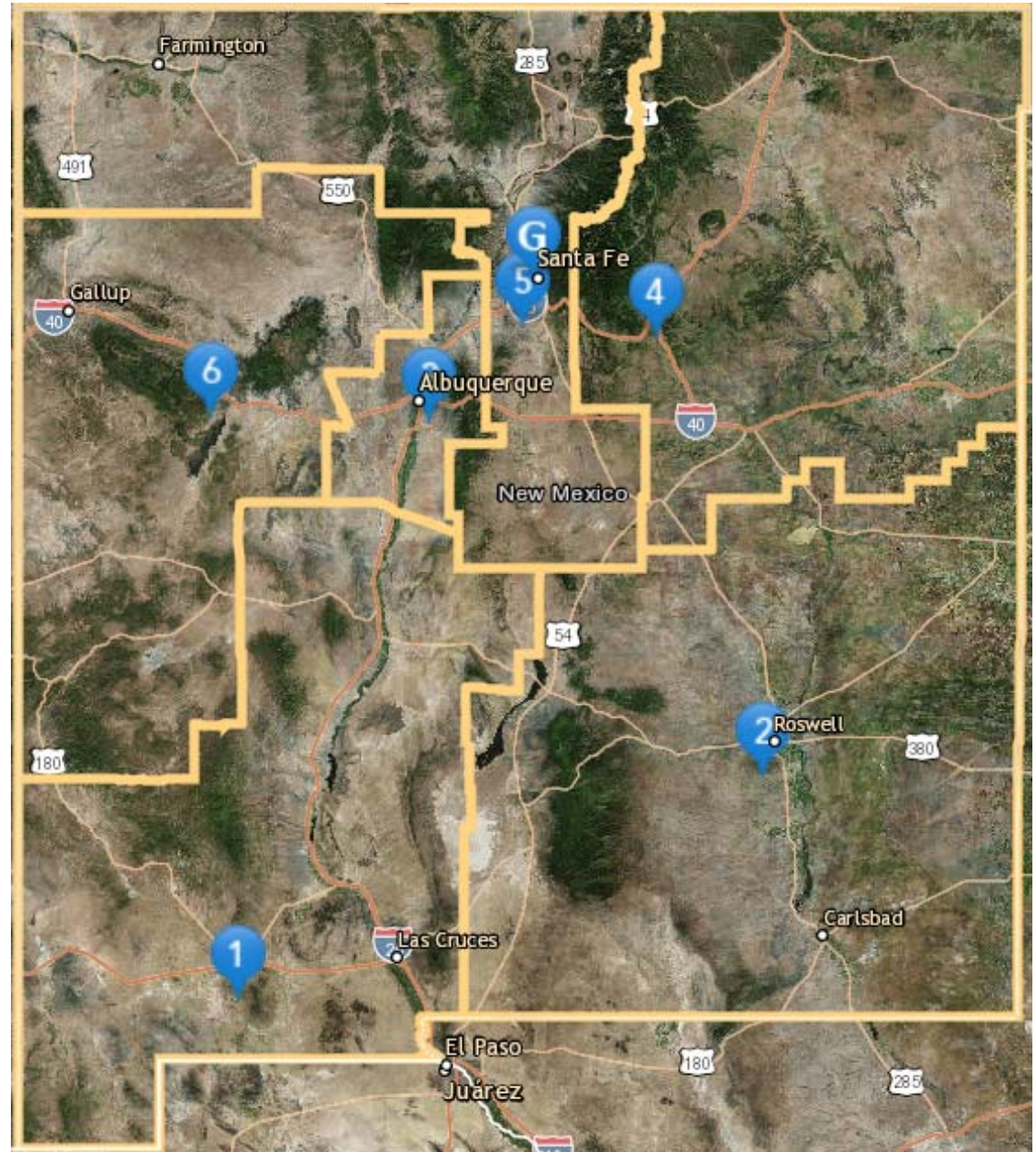




New Mexico DEPARTMENT OF
TRANSPORTATION
MOBILITY FOR EVERYONE

New Mexico

- Population 2,088,070
- Area 121,699 Sq Mi
- 34.7% Federally Owned
- High Elevation 13,167 FASL
- Low Elevation 2,844 FASL
- Avg. Precipitation 13.9 in
- National Parks 1
- National Monuments 14
- Attractions
 - Albuquerque Balloon Fiesta
 - Santa Fe Native American Market
- Economy Reliant On
 - Federal Government
 - Oil and Gas
 - Permian Basin
 - San Juan Basin
 - State Government
 - National Laboratories
 - Los Alamos
 - Sandia
 - White Sands Missile Range
 - Air Force Bases
 - Kirtland
 - Cannon
 - Holloman



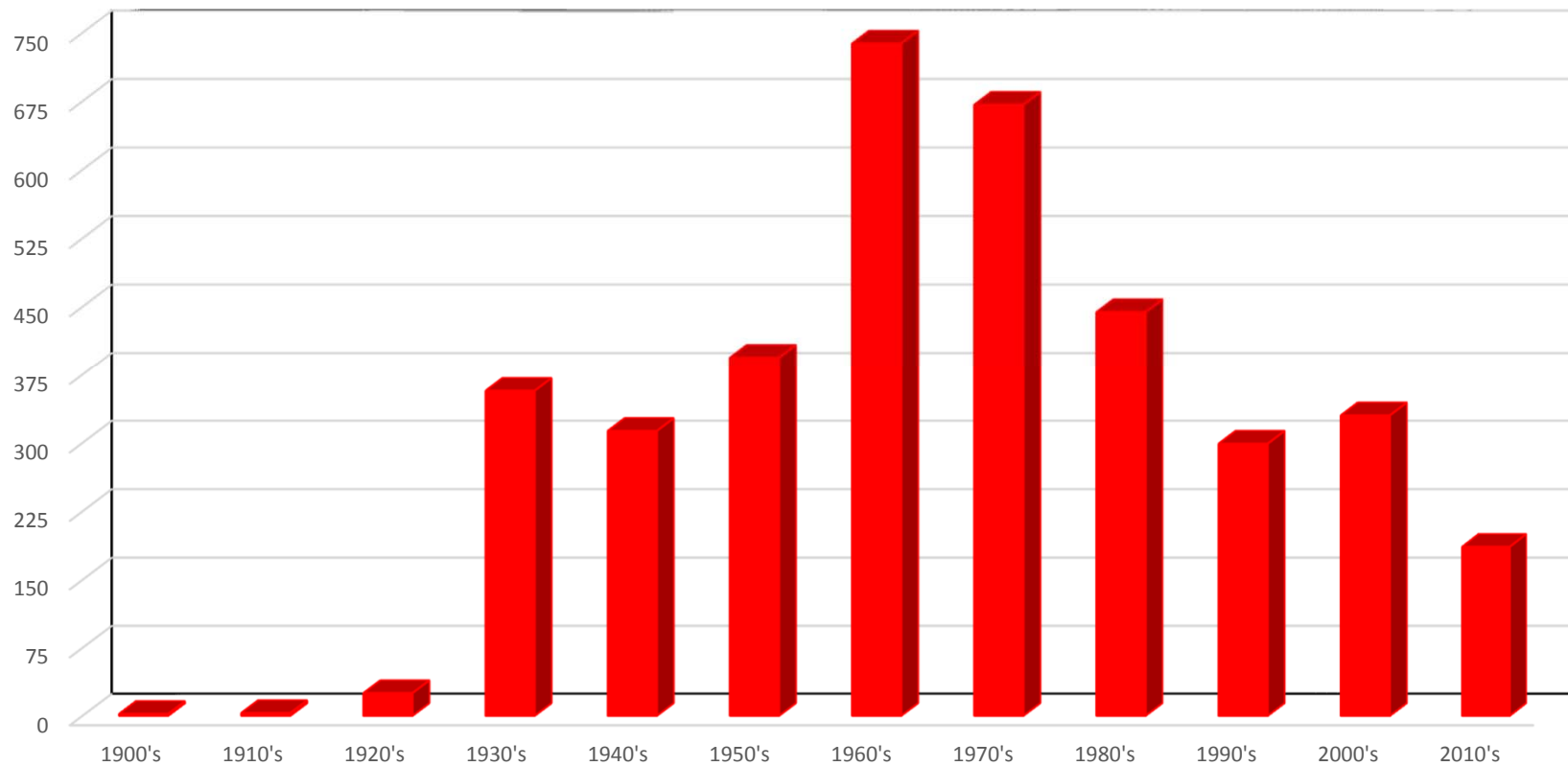
Roads and Bridges

A large, long steel truss bridge spans a deep, rugged canyon. The bridge has a white deck and a complex network of steel beams forming a truss structure. It is supported by several concrete piers. The canyon walls are steep and covered with sparse, dry vegetation. The sky is clear and blue.

- 3,762 Bridges
 - ❖ 2,982 State Owned
- 13,251 Centerline Miles of NMDOT Pavement
 - ❖ 26,940 Lane Miles

Average Age of Bridges 50 Years Old

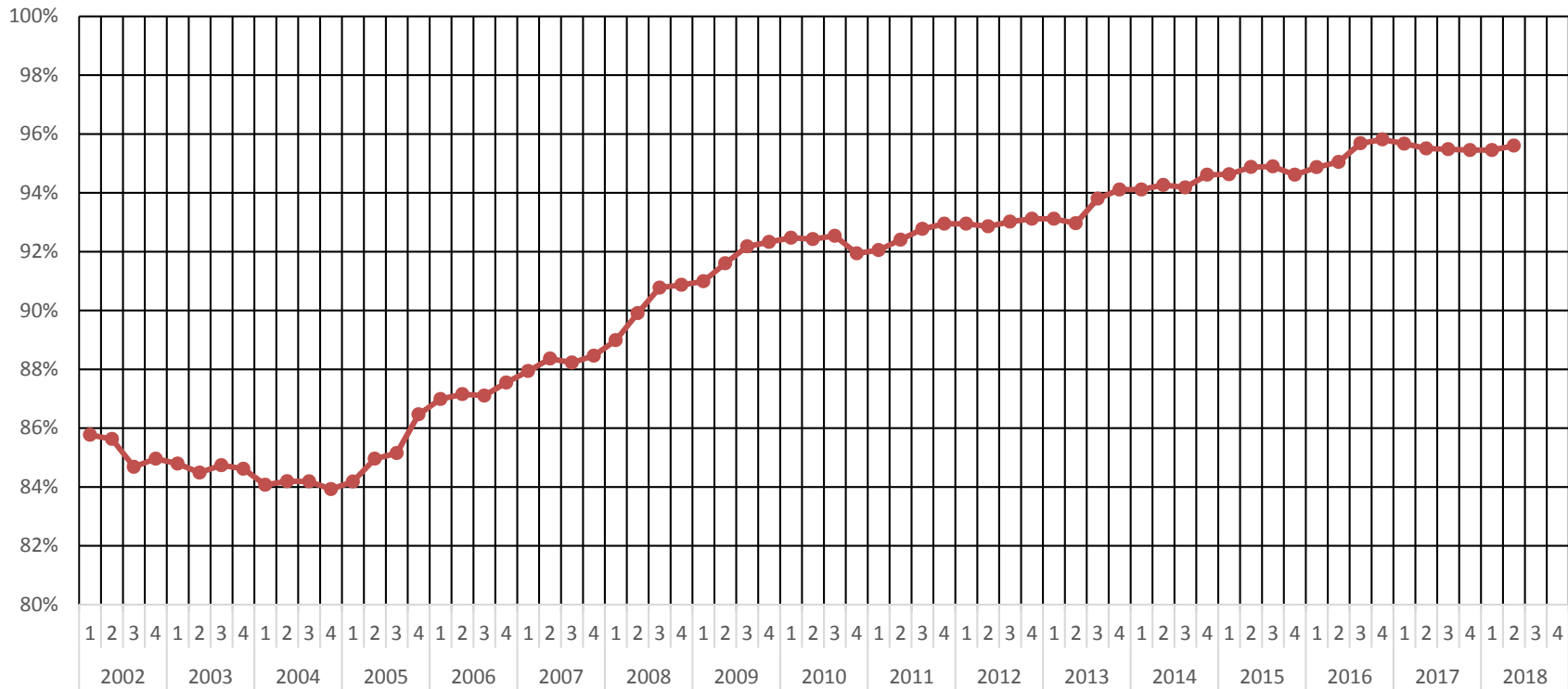
Age of Bridges in New Mexico by Decade



8.6.2002

Increase in Number of Bridges Fair or Better

State Owned Bridges in Fair Condition or Better by Deck Area



Preventive Maintenance

- Commitment to Preventive Maintenance in early 2000's
- Deck Repair, Deck Sealing and Deck Overlays
- Joint and Bearing work
- \$14 Million set aside for Preventive Maintenance and Minor Rehabs

