



## Ancillary Assets

**Craig Nazareth**

Bridge Safety Inspection & Ratings Database Information  
Manager

[Craig.Nazareth@dot.ri.gov](mailto:Craig.Nazareth@dot.ri.gov)



**SIGNS**

**SEAWALLS**

**RETAINING WALLS**

# SIGNS



# SIGNS

- ANCILLARIES ^
- SIGNS LIST
- RIDOT ANCILLARY INVENTORY
- RIDOT ANCILLARY INSPECTION
- SIGN WORK CANDIDATES
- SIGN REQUESTS FOR ACTION

# SEAWALLS



# RETAINING WALLS



# AND NOW WE HAVE

SEAWALLS	^
SEAWALLS LIST	
SEAWALLS INVENTORY	
SEAWALLS INSPECTION	
RETAINING WALLS	v
RETAINING WALLS LIST	
RETAINING WALLS INVENTORY	
RETAINING WALLS INSPECTION	

# Sign

**Signs List**

Filter: Sign Structure ▾ Layout: RIDOT SIGNS ▾ [Export](#) [KML Export](#) [+ Add New Sign](#)

Structure ID ▾	Route ▾	ANCILLARY_TYPE ▾	Structure Type ▾	Municipality ▾	LATITUDE ▾	LONGITUDE ▾	
<input type="checkbox"/> Search	<input type="text" value="Search"/>	<input type="text" value="Search"/>	<input type="text" value="Search"/>	<input type="text" value="Search"/>	<input type="text" value="Search"/>	<input type="text" value="Search"/>	
<input type="checkbox"/> S-0004-05-001	4	Sign Structure	Cantilever	East Greenwich	41.61297	-71.49275	
<input type="checkbox"/> S-0004-06-001	4	Sign Structure	Cantilever	East Greenwich	41.6252	-71.48656	
<input type="checkbox"/> S-0004-06-002	4	Sign Structure	Cantilever	East Greenwich	41.62819	-71.4874	
<input type="checkbox"/> S-0004-07-001	4	Sign Structure	Cantilever	East Greenwich	41.63604	-71.4876	
<input type="checkbox"/> S-0004-07-002	4	Sign Structure	Span	East Greenwich	41.63362	-71.48741	
<input type="checkbox"/> S-0095-00-001	95	Sign Structure	Pedestal Mounted	Hopkinton	41.44357	-71.79466	
<input type="checkbox"/> S-0095-00-002	95	Sign Structure	Cantilever	Hopkinton	41.44379	-71.79428	
<input type="checkbox"/> S-0095-00-003	95	Sign Structure	Pedestal Mounted	Hopkinton	41.44553	-71.79238	
<input type="checkbox"/> S-0095-00-004	95	Sign Structure	Pedestal Mounted	Hopkinton	41.44545	-71.79168	
<input type="checkbox"/> S-0095-00-005	95	Sign Structure	Pedestal Mounted	Hopkinton	41.44692	-71.78946	
<input type="checkbox"/> S-0095-00-006	95	Sign Structure	Pedestal Mounted	Hopkinton	41.44756	-71.78898	
<input type="checkbox"/> S-0095-00-007	95	Sign Structure	Cantilever	Hopkinton	41.4481	-71.78686	
<input type="checkbox"/> S-0095-00-008	195	Sign Structure	Cantilever	Hopkinton	41.44876	-71.78603	
<input type="checkbox"/> S-0095-01-001	95	Sign Structure	Pedestal Mounted	Hopkinton	41.45152	-71.78172	
<input type="checkbox"/> S-0095-01-002	95	Sign Structure	Pedestal Mounted	Hopkinton	41.45319	-71.77971	



# Inventory pages

Sign  [Create](#)

Ancillaries > RIDOT Sign Inventory 📖 🖨️ ?

**Identification Group**

Structure ID:  Inspection Group Year:  Light Pole #:   
Inspection Group:  Status:  Signal Cabinet #:   
Dist. Structure ID:  Year Built:

**General Info**

**Location**  
District:   
County:   
Location:   
City:   
Loc. Notes:

**Route/Mile Point**

**Route**  
Route:  Route Direction:  Highway Type (Route Prefix):

**Mile Point**  
Prefix:  MP:  Suffix:

**Bridge**  
Bridge #:

**ADT**  
ADT:   
ADT Classification:   
ADT Year:   
Truck Percentage:   
Speed (MPH):

**Coordinates**  
Latitude:   
Longitude:

**Structural Information**

Ancillary Type:   
Structure Type:

**Posts**  
Type:   
Material:   
Coating:

**Arm**  
Type:   
Material:   
Coating:

**Traffic Protection**  
Total # of Auxiliary Lights on Structure:   
Auxiliary Signs Notes:   
# Lanes Over Traffic:   
Attenuator:   
Traffic Safety Protection Left:   
Traffic Safety Protection Mid-Left:

**Geometry**  
Min. VC NB/EB:   
Min. VC SB/WB:   
Span/Arm 1 Length:   
Span/Arm 2 Length:

**Foundation**  
Foundation Type:   
Bridge #:   
Thru-bolted at Parapet:

### Edit Panel

<b>* Panel Num:</b>	<input type="text" value="1"/>
<b>Location:</b>	<input type="text" value="Middle"/>
<b>Text:</b>	<input type="text" value="Variable Message Sign"/>
<b>Direction:</b>	<input type="text" value="NO"/>
<b>Type:</b>	<input type="text" value="VMS"/>
<b>Width (ft):</b>	<input type="text" value="27"/>
<b>Height (ft):</b>	<input type="text" value="7"/>
<b>Depth (ft):</b>	<input type="text" value="3.5"/>
<b>Light:</b>	<input type="text" value="Yes"/>
<b>Vert. Clear (ft):</b>	<input type="text" value="18.25"/>
<b>Dir. Under:</b>	<input type="text" value="N"/>
<b>Lane 1:</b>	<input type="text" value="RL"/>
<b>Lane 2:</b>	<input type="text" value="LL"/>
<b>Lane 3:</b>	<input type="text" value="N/A"/>



# INSPECTION

Ancillaries > RIDOT Sign Inspection

**Inspection**

**Inspection Defaults**

Inspection Date: 2/23/2021  
 Date Entered: [dropdown]  
 Inspection Type: Initial  
 Inspection Method: Pluck on  
 Inspection Cycle: 4 Years

**Access Information**

Stack Truck:  # of days: 2  
 Lift Truck:  # of days: [input]  
 Merit:  # of days: [input]  
 USB:  # of days: [input]  
 Daytime Lane Closure:  # of closures: 4  
 Nighttime Lane Closure:  # of closures: [input]  
 Other:  [input]

**QA**

Initial: [input] QA Date: [input]

**Inspectors**

Inspector 1: Suneh Dantula  
 Inspector 2: Derek Stern  
 Inspection Team: ADARE

**Condition**

Condition Rating: N/A

**Maintenance and Repair**

Critical Deficiency:   
 Severe/Major Deficiency:   
 Routine Maintenance:

**Commentary**

**Scope**

The scope of this inventory inspection is to generate a baseline with respect to the current condition of the structure's deterioration as well as to take measurements regarding the structure's geometry and vertical clearance over the roadway.

**Inspection:**

During this inspection, the daytime lane closures did not disrupted traffic volume and the equipment was adequate to inspect the structure 100% bandwidth.

**Inspector Comments:**

The highway sign was inspected on 11/09/2020, 11/10/2020 and 02/23/2021. The structure is oriented with respect to R 4 Southbound, having a north bearing elevation and south bearing elevation. Daytime lane closures were allowed and the equipment consisted of a 40' loaded truck, traffic control and state police assistance. Weather: 11/09 - 74 degrees Fahrenheit, clear; 11/10 - 74 degrees Fahrenheit, clear; 02/23 - 39 degrees Fahrenheit, cloudy. The overall rating for the structure is 'Good' due to minor deterioration of the primary bearing.

**Old Notes:**

None.

**Sign Elements**

Elem # or Elem Desc Quantity Percent Add Element

Elem. #	Elem. Description	Tot. Qty	Units	C/S Qty 1	C/S Qty 2	C/S Qty 3	C/S Qty 4	
101	Foundation, Reinforced Concrete	2	each	2	0	0	0	<input type="checkbox"/> <input type="checkbox"/> <input type="checkbox"/>
111	Anchor Rods (111)	40	each	40	0	0	0	<input type="checkbox"/> <input type="checkbox"/> <input type="checkbox"/>
151	Grout Pad (151)	2	each	2	0	0	0	<input type="checkbox"/> <input type="checkbox"/> <input type="checkbox"/>
201	Base Plate, Steel	2	each	2	0	0	0	<input type="checkbox"/> <input type="checkbox"/> <input type="checkbox"/>
211	Post, Steel	2	each	2	0	0	0	<input type="checkbox"/> <input type="checkbox"/> <input type="checkbox"/>
231	Post/Tower to Arm/Chord/Wire Con	2	each	2	0	0	0	<input type="checkbox"/> <input type="checkbox"/> <input type="checkbox"/>
261	Single Chord Span, Steel	121	ft	121	0	0	0	<input type="checkbox"/> <input type="checkbox"/> <input type="checkbox"/>
381	Splice - Horizontal	2	each	2	0	0	0	<input type="checkbox"/> <input type="checkbox"/> <input type="checkbox"/>
401	Sign Frame, Steel	14	each	14	0	0	0	<input type="checkbox"/> <input type="checkbox"/> <input type="checkbox"/>
411	Sign Panel, Aluminum	6	each	6	0	0	0	<input type="checkbox"/> <input type="checkbox"/> <input type="checkbox"/>
421	Sign Clips (421)	352	each	343	5	4	0	<input type="checkbox"/> <input type="checkbox"/> <input type="checkbox"/>
561	Traffic Protection	2	each	2	0	0	0	<input type="checkbox"/> <input type="checkbox"/> <input type="checkbox"/>



# SEAWALLS



SEAWALLS > Ancillary Asset List

**Ancillary Asset List**

Filter: Seawalls Export KML Export Add New

SEAWALL ID	NAME	ROADWAY	WATERWAY	MUNICIPALITY	OWNER	
<input type="checkbox"/> PAWU-I95-S-W-010	<input type="text" value="Search"/>	<input type="text" value="Search"/>	<input type="text" value="Search"/>	<input type="text" value="Search"/>	<input type="text" value="Search"/>	<input type="text" value="Search"/>
<input type="checkbox"/> TIVR-SAKR-S-003	Riverside Drive	Riverside Drive	Sakonnet River	Tiverton	01 State Highway Agency	<input type="text" value="Edit"/> <input type="text" value="Copy"/> <input type="text" value="Delete"/>
<input type="checkbox"/> NWPO-EATN-S-001	Easton's Beach	Memorial Boulevard	Easton Bay	Newport	01 State Highway Agency	<input type="text" value="Edit"/> <input type="text" value="Copy"/> <input type="text" value="Delete"/>
<input type="checkbox"/> NWPO-BRNR-C-003	Brenton Point	Ocean Avenue	Brenton Reef	Newport	04 City/Municipal Hwy Ag	<input type="text" value="Edit"/> <input type="text" value="Copy"/> <input type="text" value="Delete"/>
<input type="checkbox"/> TIVR-SAKR-S-001	Tiverton	Main Road	Sakonnet River	Tiverton	01 State Highway Agency	<input type="text" value="Edit"/> <input type="text" value="Copy"/> <input type="text" value="Delete"/>
<input type="checkbox"/> NARA-WPNB-S-001	Narragansett Peir	Ocean Road		Narragansett	01 State Highway Agency	<input type="text" value="Edit"/> <input type="text" value="Copy"/> <input type="text" value="Delete"/>
<input type="checkbox"/> TIVR-SAKR-S-002	CREST RD	Crest Rd	Sakonnet River	Tiverton	11 State Pk/First/Reserv	<input type="text" value="Edit"/> <input type="text" value="Copy"/> <input type="text" value="Delete"/>
<input type="checkbox"/> NWPO-BRNR-C-004	Brenton Point	Ocean Avenue	Brenton Reef	Newport	04 City/Municipal Hwy Ag	<input type="text" value="Edit"/> <input type="text" value="Copy"/> <input type="text" value="Delete"/>
<input type="checkbox"/> LITC-SAKH-S-001	Sakonnet Point	Sakonnet Point Rd	Sakonnet Harbor	Little Compton	01 State Highway Agency	<input type="text" value="Edit"/> <input type="text" value="Copy"/> <input type="text" value="Delete"/>
<input type="checkbox"/> BRIT-BRTH-S-004	RI 114 Hope St 1	Hope Street	Bristol Harbor	Bristol	01 State Highway Agency	<input type="text" value="Edit"/> <input type="text" value="Copy"/> <input type="text" value="Delete"/>
<input type="checkbox"/> PORS-SAKR-S-001	Park Ave	Park Avenue	Sakonnet River	Portsmouth	01 State Highway Agency	<input type="text" value="Edit"/> <input type="text" value="Copy"/> <input type="text" value="Delete"/>
<input type="checkbox"/> NWPO-BRNR-C-002	Brenton Point	Ocean Avenue	Brenton Reef	Newport	04 City/Municipal Hwy Ag	<input type="text" value="Edit"/> <input type="text" value="Copy"/> <input type="text" value="Delete"/>
<input type="checkbox"/> BRIT-BRTH-L-002	Ponnasquash 2	Ponnasquash Road	Ponnasquash Cove	Bristol	11 State Pk/First/Reserv	<input type="text" value="Edit"/> <input type="text" value="Copy"/> <input type="text" value="Delete"/>



Seawall  [Create](#)

## SEAWALLS > SEAWALLS INVENTORY



### Location Data

Seawall ID:

Seawall Name:

County:

Municipality:

Latitude:

Longitude:

Owner:

Adjacent Waterway:

### Route Data

Route Number:

Adjacent Roadway:

Adjacent Structure:

Urban Code:

### SeaWalls Age

Year Built:

Year Rehabilitated:

### Structural 2

Overall Length:

Sidewalk:

Embankment Height:

Angle of Embankment:

Gound Condition:

### Structural Information

Wall Type:

Material Main:

Material Footing:

Foundation Type:

Wall Height:

### Structure Notes

Structure Notes



# MAPPING

Mapping

Surrounding Assets

A Google Map of Newport, Rhode Island, showing various landmarks and assets. The map includes labels for 'Newport', 'Easton's Beach', 'Newport Art Museum', 'International Tennis Hall of Fame', 'Bowen's Wharf', 'Fort Adams State Park', 'Salve Regina University', 'The Breakers', 'Easton Pond', 'Green End Pond', 'Easton Bay', 'Third Beach', 'Norman Bird Sanctuary', and 'Sachuest Point National Wildlife Refuge'. The map also shows major roads like I-95 (138) and I-295 (138A). The map interface includes a 'Map' and 'Satellite' toggle, a 'Select Assets' button, a 'Google' logo, and a footer with 'Keyboard shortcuts', 'Map data ©2023 Google', 'Terms of Use', and 'Report a map error'.



Multimedia

Home / Root (NWPD-EATN-S-001) / General

Upload Download

Agribuilt Plans

File Types All


Search

Search by tag




Easton Beach Seawall Field Notes 8-2-23.pdf

Sort Order:  
File Size (MB): 3  
Date Created: 8/2/2023  
Notes:




IMG\_0008.jpeg

Sort Order:  
File Size (MB): 5  
Date Created: 8/2/2023  
Notes:




IMG\_0009.jpeg

Sort Order:  
File Size (MB): 2  
Date Created: 8/2/2023  
Notes:




IMG\_0010.jpeg

Sort Order:  
File Size (MB): 3  
Date Created: 8/2/2023  
Notes:




IMG\_0011.jpeg

Sort Order:  
File Size (MB): 3  
Date Created: 8/2/2023  
Notes:




IMG\_0012.jpeg

Sort Order:  
File Size (MB): 4  
Date Created: 8/2/2023  
Notes:




IMG\_0013.jpeg

Sort Order:  
File Size (MB): 2  
Date Created: 8/2/2023  
Notes:




IMG\_0014.jpeg

Sort Order:  
File Size (MB): 3  
Date Created: 8/2/2023  
Notes:



IMG\_0015.jpeg

Sort Order:  
File Size (MB): 3  
Date Created: 8/2/2023  
Notes:



SEAWALLS > SEAWALLS INSPECTION



Type of Insp.  FREQ:  Next Insp.:

Damage Inspection

Type of Insp.  Reason for:

Condition

Overall Condition:  Wall Condition:  Foundation:

Access-Equipment

Flagger:  Day Time Lane Closure:   
 Bucket Truck:  Nighttime Lane Closure:   
 Bucket Truck Days:  Number of Days:

Access Notes

Access Notes:

Inspection Notes

Inspection Notes:

Label Text

Elem # or Elem Desc

[Hide Elem Inspection Details](#)

Quantity  Percent

[+ Add Element](#)

Elem. #	Elem. Description	Lat.	Lon.	Tot. Qty.	Units	CS Qty 1	CS Qty 2	CS Qty 3	CS Qty 4	
100	Start Point	41.485354	-71.297326	1	each	1	0	0	0	
120	Turn Point	41.486258	-71.295561	1	each	1	0	0	0	
130	End Point	41.486678	-71.294967	1	each	1	0	0	0	
215	Re Conc Wall	41.485354	-71.294967	825	ft	825	0	0	0	





# RETAINING WALLS

## RETAINING WALLS INVENTORY

### RETAINING WALLS > RETAINING WALLS LIST

Ancillary Asset List

Filter: RETAINING\_WALL \* Export XLS Export Add New

RETAININGWALLS_ID #	LATITUDE #	LONGITUDE #	MUNICIPALITY #	OWNER #
PROV-95-S-W-005	41.833466	-71.416977	Providence	
CHAL-R1-S-N-001	41.364054	71.684698	Charlestown	03 Town/Township Hwy Ag
PROV-95-S-E-014	41.832124	-71.416867	Providence	01 State Highway Agency
PROV-95-S-E-017	41.865293	-71.403051	Providence	01 State Highway Agency
PROV-95-S-W-003	41.794941	-71.408743	Providence	01 State Highway Agency
PAWUJ-95-S-W-008	41.877289	-71.379379	Pawtucket	01 State Highway Agency
PAWUJ-95-S-E-004	41.872857	71.388154	Pawtucket	01 State Highway Agency
PAWUJ-95-S-W-009	41.873239	-71.387373	Pawtucket	01 State Highway Agency
PAWUJ-95-S-E-005	41.876973	-71.379113	Pawtucket	01 State Highway Agency
PAWUJ-95-S-W-011	41.87244	-71.396076	Pawtucket	01 State Highway Agency
WARW-95-S-E-003	41.75744	-71.433849	Warwick	
WARF-R14-S-W-002	41.431569			
PAWUJ-95-S-E-003	1.872382			
PAWUJ-95-S-W-007	41.883223			
PROV-95-S-E-012	41.82256			

#### Location Data

Retaining Walls ID: PROV195-S-N-001

Retaining Walls Name:

County: Providence

Municipality: Providence

Latitude: 41.81894900

Longitude: -71.39390700

Owner: 01 State Highway Agency

Adjacent Waterway:

#### Route Data

Route Number: I-195

#### Age

Year Built:

Year Rehabilitated:

#### Structural 2

Overall Length: 1254.00

Sidewalk: No

Embankment Height:

Ground Condition:

Feature at Base:

Feature at Top:

#### Structural Information

Wall Type: Reinforce Concrete

Material Main: 1 Concrete

Material Footing: 1 Concrete

Foundation Type: N/A

Start Height: 3

Avg. Height: 15

End Height: 3

#### Multimedia

Home / Inspection (2023-08-10)


File Types All

Search by Tag



retaining wall 7-12-23.pdf

Sort Order:  
File Size (MB): 11  
Date Created: 9/8/2023  
Notes:



1

#### Mapping



Questions?

